

K.C.W.

SURVEYOR'S OFFICE
Hamilton **C**ounty

Kenton C. Ward, CFM
Surveyor of Hamilton County
Phone (317) 776-8495
Fax (317) 776-9628

Suite 188
One Hamilton County Square
Noblesville, Indiana 46060-2230

May 13, 2018

To: Hamilton County Drainage Board

Re: Mud Creek – Sand Creek Drainage Area, George Burk Arm, 136th & Prairie Baptist Road Intersection Reconstruction

Attached are petition and plans for the proposed reconstruction of the Mud Creek -- Sand Creek Drainage Area, George Burk Arm. This project is to be paid for by the Hamilton County Highway Department. The proposal is to reconstruct the existing tile drain currently in the 136th Street right-of-way and Prairie Baptist Road right-of-way and on Silverton, Sec. 1A common area "A," owned by Boomerang Development, per the Silverton, Sec. 6 project plans by Schneider Corp, Job No. 8015.600, revision date 2/6/2018.

Per the plans, this petition involves two parts – new pipe under 136th street and new pipe under Prairie Baptist Road. The upstream end of this relocation will begin at existing Str. 305 on the north side of 136th street and drain southwest to new Str. 304 on the south side of 136th street. The Prairie Baptist Road portion will begin on the east side of the road at Str. 301 and drain southwest to Str. 300 on the west side of Prairie Baptist Road. Please note: The drain located between 136th Street and Prairie Baptist Road is also being petitioned for reconstruction as the Silverton, Sec. 6 Reconstruction. See my report for more information.

This reconstruction will consist of the following:

155' of 36" RCP

The new drain involves the lengths of drain between the following structures:
300 – 301 and 304 – 305.

The newly installed drain will have a length of 155'.

Regarding the existing original drain, this project will vacate 155' of existing drain between the following locations: At 136th Street (Str. 305 – 304) existing Sta. 75+00 to 75+64. At Prairie Baptist Road (Str. 301 – 300) existing Sta. 84+09 to 85+00.

This proposal will maintain the same length of footage from the original George Burk drain's total length.

The original drain was referenced in the original viewers report dated August 29, 1891 per the Commissioner's Record 10, pages 234 to 237. See also my report dated June 8, 2006 and approved at public hearing by the Drainage Board on August 28, 2006 as referenced in Minutes Book 9 pages 399 – 401 at which time the Burk Drain was made an arm of the Mud Creek – Sand Creek Drainage Area. The existing upstream manhole was installed in 2014 as part of the Mud Creek – Sand Creek Drainage Area, George Burk #46 Arm, Northview Christian Life Relocation. See Drainage Board Minutes Book 15, pages 544-545.

The cost of the project is to be paid by the Hamilton County Highway Department. Therefore, the requirement for posting surety has been waived.

The easement for the new drain will be 75' per half where located within right-of-way for 136th street, Prairie Baptist Road, and per the easements shown on the secondary plat for Silverton, Sec. 1A and Sec. 5A as recorded in the office of the Hamilton County Recorder. No easement reduction is necessary for this reconstruction. (Note: Silverton, Sec. 6 project will submit a non-enforcement request for a proposed asphalt path that will connect to the existing paths along 136th Street and Prairie Baptist Road).

I recommend the Board set a hearing date for July 23, 2018.

Sincerely,



Kenton C. Ward
Hamilton County Surveyor

KCW/stc


To: Hamilton County Drainage Board

OFFICE OF HAMILTON COUNTY SURVEYOR

Re: In the matter of the Mud Creek -George Burke Arm Drain Petition

Comes now the undersigned individuals, who petition the Hamilton County Drainage Board, per IC 36-9-27, for the reconstruction of the above referenced regulated drain. The undersigned believe the following:

1. They are owners of ten percent (10%) in acreage or more of land area alleged by the petition to be affected by the drain.
2. That as property owners within the drainage shed, they are qualified petitioners.
3. That they now desire that a regulated drain be reconstructed in Fall Creek Township.
4. The names and address of each owner affected by the proposed public drainage are attached hereto, made a part hereof, and marked Exhibit "A", which area of land involved in the proposed drainage area is located in section 30, township 18 north, range 6 east, Hamilton County, Indiana.
5. That the proposed reconstruction consists of 155 LF of 36" RCP Pipe, 85 LF of 45"X 29" ERCP Pipe, 755 LF of 36" HDPE Pipe, and 4 inlet structures.
6. That in the opinion of the Petitioner, the costs, damages, and expenses of the proposed improvement will be less than the benefits which will result to the owners of the land to be benefited thereby.
7. That in the opinion of the Petitioner, the proposed improvement will improve the public health; benefit a public highway; and be of public utility.
8. That Petitioners shall pay the cost of notice and all legal costs including engineering expense if the petition is dismissed.
9. Petitioners shall post a bond, if required, to pay the cost of notice and all legal costs in the case the improvement is not established.

Signature	Printed Name	Printed Address
	Chris Werth	<u>Saratoga Development LLC, 11911 Lakeside Drive</u> <u>Fishers, IN 46038</u>
_____	_____	_____
_____	_____	_____
_____	_____	_____
_____	_____	_____
_____	_____	_____
_____	_____	_____
_____	_____	_____
_____	_____	_____
_____	_____	_____
_____	_____	_____
_____	_____	_____
_____	_____	_____
_____	_____	_____
_____	_____	_____
_____	_____	_____
_____	_____	_____
_____	_____	_____
_____	_____	_____
_____	_____	_____

FINDINGS AND ORDER

CONCERNING THE PARTIAL VACATION OF THE

Mud Creek/Sand Creek Drain, George Burke Arm
136th & Prairie Baptist Road Intersection Reconstruction

At 136th Street (Structure 305-304) Station 75+00 to Station 75+64

At Prairie Baptist Road (Structure 301-300) Station 84+09 to Station 85+00

On this 23rd day of July, 2018, the Hamilton County Drainage Board has held a hearing on the Maintenance Report and Schedule of Assessments of the Mud Creek/Sand Creek Drain, George Burke Arm, 136th & Prairie Baptist Road Intersection Reconstruction (At 136th Street (Structure 305-304) Station 75+00 to Station 75+64/At Prairie Baptist Road (Structure 301-300) Station 84+09 to Station 85+00).

Evidence has been heard. Objections were presented and considered. The Board then adopted an order of action. The Board now finds that the costs of continued maintenance to the portion of the above drain exceed the benefits to the real estate benefited by the portion of the drain to be abandoned and issues this order vacating the above section of the Mud Creek/Sand Creek Drain, George Burke Arm, 136th & Prairie Baptist Road Intersection Reconstruction (At 136th Street (Structure 305-304) Station 75+00 to Station 75+64/At Prairie Baptist Road (Structure 301-300) Station 84+09 to Station 85+00).


HAMILTON COUNTY DRAINAGE BOARD



President



Member



Member

Attest:



STATE OF INDIANA)
)
COUNTY OF HAMILTON)

ss:

BEFORE THE HAMILTON COUNTY
DRAINAGE BOARD
NOBLESVILLE, INDIANA

IN THE MATTER OF THE
RECONSTRUCTION OF THE
**Mud Creek/Sand Creek Drain, George Burke Arm, 136th & Prairie Baptist
Road Intersection Reconstruction**

FINDINGS AND ORDER FOR RECONSTRUCTION

The matter of the proposed Reconstruction of the **Mud Creek/Sand Creek Drain, George Burke Arm, 136th & Prairie Baptist Road Intersection Reconstruction** came before the Hamilton County Drainage Board for hearing **on July 23, 2018**, on the Reconstruction Report consisting of the report and the Schedule of Damages and Assessments. The Board also received and considered the written objection of an owner of certain lands affected by the proposed Reconstruction, said owner being:

Evidence was heard on the Reconstruction Report and on the aforementioned objections.

The Board, having considered the evidence and objections, and, upon motion duly made, seconded and unanimously carried, did find and determine that the costs, damages and expenses of the proposed Reconstruction will be less than the benefits accruing to the owners of all land benefited by the Reconstruction.

The Board having considered the evidence and objections, upon motion duly made, seconded and unanimously carried, did adopt the Schedule of Assessments as proposed, subject to amendment after inspection of the subject drain as it relates to the lands of any owners which may have been erroneously included or omitted from the Schedule of Assessments.


The Board further finds that it has jurisdiction of these proceedings and that all required notices have been duly given or published as required by law.

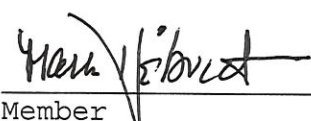
Wherefore, it is ORDERED, that the proposed Reconstruction of the **Mud Creek/Sand Creek Drain, George Burke Arm, 136th & Prairie Baptist Road Intersection Reconstruction** be and is hereby declared established.

Thereafter, the Board made inspection for the purpose of determining whether or not the lands of any owners had been erroneously included or excluded from the Schedule of Assessments. The Board finds on the basis of the reports and findings at this hearing as follows:

HAMILTON COUNTY DRAINAGE BOARD


PRESIDENT


Member


Member

ATTEST:


Executive Secretary

Project : Silverton Section 6
 Location: Fishers
 Contractor: Weihe Construction
 Plan Date: 2/6/18

3/12/2018
 Rev 4/19/2018

Silverton Section 6

EARTHWORK

Note: Topo is incorrect. We revised the topos based on our field observation.

Strip Topsoil	747 CY	\$	4.95	\$	3,697.65
Common Excavation	5,242 CY	\$	4.42	\$	23,169.64
*(site is about 4942 cyds short, use import & basement dirt to balance, see below)					
Import Clay & Compact	3,642 CY	\$	13.85	\$	50,441.70
Compact Basement Dirt (provided by owner)	1,300 CY	\$	4.00	\$	5,200.00
Subgrade Prep Streets & Path	3,814 SY	\$	2.50	\$	9,535.00
Finish Grade Yards and Common Areas	28,215 SY	\$	0.55	\$	15,518.25
Subtotal					\$ 107,562.24

EARLY EROSION CONTROL

Temporary Stone Entrance	1 EA	\$	5,708.00	\$	5,708.00
Temporary Concrete Washout (1 Debris Removal)	1 EA	\$	1,548.00	\$	1,548.00
Subtotal					\$ 7,256.00

SANITARY SEWER

Tie In existing stubs	1 EA	\$	2,975.00	\$	2,975.00
8" SDR 25 (8-10' Depth)	186 LF	\$	35.10	\$	6,528.60
8" SDR 26 (12-14' Depth)	90 LF	\$	41.80	\$	3,762.00
6" SDR 26 Lateral	250 LF	\$	31.10	\$	7,775.00
8" x 6" T-Wye	4 EA	\$	384.00	\$	1,536.00
48" Manhole (8-10' Depth)	1 EA	\$	4,350.00	\$	4,350.00
48" Manhole (10-12' Depth)	1 EA	\$	4,885.00	\$	4,885.00
Maintenance Bond	1 EA	\$	231.00	\$	231.00
Testing	276 LF	\$	4.15	\$	1,145.40
Fill Sand Backfill	348 TN	\$	19.35	\$	6,733.80
Subtotal					\$ 39,921.80

Storm Sewer: Legal Drain Reconstruction

Hamilton County: 136th Street ROW to ROW

Traffic Control	1 LS	\$	1,800.00	\$	1,800.00
Tie In to Existing Manhole	1 EA	\$	1,515.00	\$	1,515.00
36" RCP - Street open cut	35 LF	\$	197.00	\$	6,895.00
36" RCP	29 LF	\$	172.00	\$	4,988.00
36" HDPE	60 LF	\$	94.10	\$	5,646.00
60" Manhole	1 EA	\$	3,275.00	\$	3,275.00
Flowable Fill under pavement	79 CY	\$	94.00	\$	7,426.00
#8 Stone Backfill outside pavement	201 TN	\$	21.00	\$	4,221.00
Asphalt Surface Patch	1 LS	\$	3,500.00	\$	3,500.00
Maintenance Bond	1 EA	\$	247.00	\$	247.00
Subtotal					\$ 39,513.00

Storm Sewer: Legal Drain Reconstruction

Hamilton Co. : Prairie Baptist ROW to ROW

Traffic Control	1 ls	\$	1,800.00	\$	1,800.00
Tie In to Existing Manhole	1 EA	\$	1,515.00	\$	1,515.00
36" RCP - Street Open Cut	35 LF	\$	197.00	\$	6,895.00
36" RCP	56 LF	\$	172.00	\$	9,632.00
60" Manhole	1 EA	\$	3,275.00	\$	3,275.00
Flowable Fill under pavement	103 CY	\$	94.00	\$	9,682.00
#8 Stone Backfill outside pavement	192 TN	\$	21.00	\$	4,032.00
Asphalt Surface Patch	1 LS	\$	3,500.00	\$	3,500.00
Maintenance Bond	1 EA	\$	242.00	\$	242.00
Subtotal					\$ 40,573.00

Storm Sewer: Legal Drain Reconstruction

Onsite : Developer portlon

36" HDPE	695 LF	\$	77.00	\$	53,515.00
36" Elliptical RCP	85 LF	\$	290.00	\$	24,650.00
84" Manhole	2 EA	\$	5,725.00	\$	11,450.00
Maintenance Bond	1 EA	\$	510.00	\$	510.00
Subtotal				\$	90,125.00

Storm Sewer

12" RCP	30 LF	\$	21.00	\$	630.00
15" RCP	212 LF	\$	25.00	\$	5,300.00
2x2 Inlet	1 EA	\$	1,650.00	\$	1,650.00
Double Curb Inlet	1 EA	\$	2,945.00	\$	2,945.00
48" Manhole	1 EA	\$	2,036.00	\$	2,036.00
Maintenance Bond	1 EA	\$	118.00	\$	118.00
Fill Sand Backfill	240 TN	\$	17.25	\$	4,140.00
#8 Bedding	152 TN	\$	20.95	\$	3,184.40
Subtotal				\$	20,003.40

WATERLINE:

Connect to Existing	2 EA	\$	2,250.00	\$	4,500.00
3" Poly w/ sand bedding	263 LF	\$	18.75	\$	4,931.25
8" C900 w/ sand bedding	613 LF	\$	30.90	\$	18,941.70
Tees	1 EA	\$	615.00	\$	615.00
Fire Hydrant	1 EA	\$	3,885.00	\$	3,885.00
8" x 3" MJ Reducer	1 EA	\$	880.00	\$	880.00
8" Gate Valves	1 EA	\$	1,879.00	\$	1,879.00
3" Blowoff	1 EA	\$	1,516.00	\$	1,516.00
Fill Sand Backfill	584 TON	\$	17.25	\$	10,074.00
Maintenance Bond	1 EA	\$	282.00	\$	282.00
Subtotal				\$	47,503.95

WATER SERVICES / METER PITS

3/4" Poly	134 LF	\$	14.10	\$	1,889.40
1" Poly	177 LF	\$	14.75	\$	2,610.75
Fill Sand Backfill w/ Compaction	100 TON	\$	17.25	\$	1,725.00
Service Tees	12 EA	\$	276.00	\$	3,312.00
5/8" Single Meter Pit	6 EA	\$	840.00	\$	5,040.00
5/8" Double Meter Pit (Meter by others)	6 EA	\$	1,095.00	\$	6,570.00
Subtotal				\$	21,147.15

SUBSURFACE DRAIN

6" Curb Subsurface Drain (Single Wall)	1,452 LF	\$	7.30	\$	10,599.60
6" Swale Subsurface Drain (Single Wall)	552 LF	\$	7.30	\$	4,029.60
4" Lateral	15 EA	\$	113.00	\$	1,695.00
Maintenance Bond	1 EA	\$	110.00	\$	110.00
Subtotal				\$	16,434.20

LIME STABILIZATION Local Streets - Quick Lime

Lime Stabilize Local Streets	2,858 SY	\$	5.75	\$	16,433.50
Lime Stabilize Asphalt Path	956 SY	\$	5.75	\$	5,497.00
				\$	21,930.50

CONCRETE CURB / COMMON AREA SIDEWALK

Roll Curb	1452 LF	\$	9.00	\$	13,068.00
Maintenance Bond	1 LS	\$	146.00	\$	146.00
Subtotal				\$	13,214.00

TOTAL BASE BID				\$	465,184.24
-----------------------	--	--	--	-----------	-------------------

Silverton Section 6

3/12/2018

Bid Inclusions:

- 1 Price subject to change if not excepted within 30 days from the date of this proposal unless otherwise stated.
- 2 Due to PVC resin companies declaring "Force Majeure", PVC pricing is not guaranteed and may delay delivery. We will work closely with suppliers to lock in pricing for your project if selected as your contractor.
- 3 Bid includes sanitary, storm, and waterline maintenance bonds.
- 4 Includes temporary stone entry/concrete washout area

Bid Exclusions:

- 1 Estimate does not include utility relocation.
- 2 Estimate does not include rock excavation
- 3 Estimate does not include any abnormal dewatering which would constitute a pump larger than 3 inches.
- 4 Estimate does not include any bush hogging of vegetation to facilitate construction staking.
- 5 Estimate does not include utility conduits. Utility conduits can be installed for an additional \$13.00 plus the cost of conduit per linear trench foot.
- 6 Soft areas in the proposed sub-grade which require undercutting shall be performed at an additional cost.
- 7 Estimate does not include sales tax. None should be required.
- 8 Estimate does not include any construction staking.
- 9 Site does not balance owner to import basement dirt to make site balance.

Lime Stabilization Notes:

- 1c Coordination of utility locates prior to lime stabilization to be performed by others.
- 2c Field measurement after lime stabilization is complete will determine final contract price, based on the above unit cost.
- 3c Bid based on use of quick lime as stabilizing material.
- 4c Bid based on one mobilization to site for areas priced. Additional mobilizations at \$3,500.00/ea.
- 5c Undercutting and/or re-liming of non-reactive areas to be performed at additional cost.
- 6c Price does not include lime stabilization of initial subgrade after topsoil stripping operations. If initial subgrade fails proof-roll by Owner or Owner's representative, and additional lime stabilization of unsuitable subgrade is determined to be required, then a change order will be necessary to proceed with original scope of work.
- 7c Lime stabilization is temperature dependent for ideal results. WCI will not guarantee the results of stabilization performed below 40 degrees F. or if subgrade is frozen.
- 8c If subgrade is less than 16" above Utility, then this area cannot be lime stabilized. These areas will need to be undercut 16" to 18" and backfilled with #53 stone on geogrid. This pricing will be determined in field on an as needed basis with Owner/Owner's Rep.

Concrete Conditions/Exclusions:

- 1 Price based on a 4000 psi mix with broom finish. No special additives, plasticizers, or accelerators included.
- 2 Engineering and staking by others. Three feet off back of curb. Straight Runs - 25 foot stations, Radial - 10 foot stations, or as needed by WCI. Handicap ramps - centers and high/low points staked per plans.
- 3 Grade work by others, Grade shall be plus 1/10th inch, Ready for placement of curbs or fill under walks.
- 4 Site preparation (excavation, demolition, sawing) by others, unless otherwise stated.
- 5 Permits, fees, inspection, testing, by others.
- 6 Price does not include Caulking, unless otherwise stated.
- 7 Weather protection for wind, heat, sun, freeze, snow, ice, and rain, by others.
- 8 Traffic Control measures, including barricades, flagmen, etc., by others.
- 9 Concrete washout area and cleanup of washout area, by others.
- 10 Final payment based on field measurement.
- 11 Price based on open shop wage rates
- 12 Work will not be scheduled or commence until signed proposal is returned to our office.
- 13 Price based on (1) mobilization for machine work.
- 14 Out of sequence work or special phasing requirements that require additional mobilizations are not included.
- 15 All agreements are contingent upon strikes, accidents or delays beyond our control.
- 16 Price does not include prevailing wage or common wage rates.

2017 Additional Charges and Options per Cubic Yard or as Noted

Fiber Reinforcement	\$9.25	Winter Blanket Protection	\$1.25/LF
Winter Charges	\$9.00 (November 1 - March 1)	Freeze Guard Additive	\$9.75
Saturday Delivery	\$92.00 per Truck	Color additive	Call for pricing
Calcium Chloride each 1%	\$3.30		

FILED

APR 23 2018

COPY

OFFICE OF HAMILTON COUNTY SURVEYOR

SUBDIVISION BOND

Bond No.: 1155710

Principal Amount: \$108,150.00

HCDB-2018-00013

KNOW ALL MEN BY THESE PRESENTS, that we Boomerang Development, LLC
as Principal, and Lexon Insurance Company a TX
Corporation, as Surety, are held and firmly bound unto Hamilton County Board of Commissioners,
as Oblige, in the penal sum of One Hundred Eight Thousand One Hundred Fifty Dollars and No Cents
(Dollars) (\$ 108,150.00), lawful money of the
United States of America, for the payment of which well and truly to be made, we bind ourselves, our
heirs, executors, administrators, successors and assigns, jointly and severally, firmly by these presents.

WHEREAS, Boomerang Development, LLC has agreed to construct in Silverton, Section 6
Subdivision, in Noblesville, IN the following improvements:

Legal Drain Reconstruction

NOW, THEREFORE, THE CONDITION OF THIS OBLIGATION IS SUCH, that if the said Principal shall construct, or have constructed, the improvements herein described, and shall save the Oblige harmless from any loss, cost or damage by reason of its failure to complete said work, then this obligation shall be null and void, otherwise to remain in full force and effect, and the Surety, upon receipt of a resolution of the Oblige indicating that the improvements have not been installed or completed, will complete the improvements or pay to the Oblige such amount up to the Principal amount of this bond which will allow the Oblige to complete the improvements.

Upon approval by the Oblige, this instrument may be proportionately reduced as the public improvements are completed.

Signed, sealed and dated, this 20th day of April, 2018

Boomerang Development, LLC
Principal

Lexon Insurance Company
Surety

By: [Signature]

By: [Signature]
Attorney-in-Fact
Melissa Schmidt



POWER OF ATTORNEY

Bond #: 1155710
Principal: Boomerang Development, LLC
Obligee: Hamilton County Board of Commissioners

Lexon Insurance Company

KNOW ALL MEN BY THESE PRESENTS, that LEXON INSURANCE COMPANY, a Texas Corporation, with its principal office in Louisville, Kentucky, does hereby constitute and appoint: Melissa Schmidt

its true and lawful Attorney-In-Fact to make, execute, seal and deliver for, and on its behalf as surety, any and all bonds, undertakings or other writings obligatory in nature of a bond.

This authority is made under and by the authority of a resolution which was passed by the Board of Directors of LEXON INSURANCE COMPANY on the 1st day of July, 2003 as follows:

Resolved, that the President of the Company is hereby authorized to appoint and empower any representative of the Company or other person or persons as Attorney-In-Fact to execute on behalf of the Company any bonds, undertakings, policies, contracts of indemnity or other writings obligatory in nature of a bond not to exceed \$2,500,000.00, Two-million five hundred thousand dollars, which the Company might execute through its duly elected officers, and affix the seal of the Company thereto. Any said execution of such documents by an Attorney-In-Fact shall be as binding upon the Company as if they had been duly executed and acknowledged by the regularly elected officers of the Company. Any Attorney-In-Fact, so appointed, may be removed for good cause and the authority so granted may be revoked as specified in the Power of Attorney.

Resolved, that the signature of the President and the seal of the Company may be affixed by facsimile on any power of attorney granted, and the signature of the Assistant Secretary, and the seal of the Company may be affixed by facsimile to any certificate of any such power and any such power or certificate bearing such facsimile signature and seal shall be valid and binding on the Company. Any such power so executed and sealed and certificate so executed and sealed shall, with respect to any bond of undertaking to which it is attached, continue to be valid and binding on the Company.

IN WITNESS THEREOF, LEXON INSURANCE COMPANY has caused this instrument to be signed by its President, and its Corporate Seal to be affixed this 21st day of September, 2009.

LEXON INSURANCE COMPANY



BY [Signature]
David E. Campbell
President

ACKNOWLEDGEMENT

On this 21st day of September, 2009, before me, personally came David E. Campbell to me known, who be duly sworn, did depose and say that he is the President of LEXON INSURANCE COMPANY, the corporation described in and which executed the above instrument; that he executed said instrument on behalf of the corporation by authority of his office under the By-laws of said corporation.



AMY TAYLOR
Notary Public- State of Tennessee
Davidson County
My Commission Expires 07-08-19

BY [Signature]
Amy Taylor
Notary Public

CERTIFICATE

I, the undersigned, Assistant Secretary of LEXON INSURANCE COMPANY, A Texas Insurance Company, DO HEREBY CERTIFY that the original Power of Attorney of which the forgoing is a true and correct copy, is in full force and effect and has not been revoked and the resolutions as set forth are now in force.

Signed and Seal at Mount Juliet, Tennessee this 20th Day of April, 2018.




BY [Signature]
Andrew Smith
Assistant Secretary


"WARNING: Any person who knowingly and with intent to defraud any insurance company or other person, files and application for insurance of claim containing any materially false information, or conceals for the purpose of misleading, information concerning any fact material thereto, commits a fraudulent insurance act, which is a crime and subjects such person to criminal and civil penalties."

State of Illinois }
 } ss.
County of DuPage }

On April 20, 2018, before me, a Notary Public in and for said County and State, residing therein, duly commissioned and sworn, personally appeared Melissa Schmidt known to me to be Attorney-in-Fact of Lexon Insurance Company the corporation described in and that executed the within and foregoing instrument, and known to me to be the person who executed the said instrument in behalf of the said corporation, and he duly acknowledged to me that such corporation executed the same.

IN WITNESS WHEREOF, I have hereunto set my hand and affixed my official seal, the day and year stated in this certificate above.

My Commission Expires 1/5/21

Christina L. Garry, Notary Public



BEFORE THE HAMILTON COUNTY DRAINAGE BOARD
IN THE MATTER OF

*Mud Creek/Sand Creek Drainage Area, George Burke Arm
136th Street & Prairie Baptist Road Intersection Improvements*

NOTICE

To Whom It May Concern and: _____

Notice is hereby given of the hearing of the Hamilton County Drainage Board concerning the reconstruction of the Mud Creek/Sand Creek Drainage Area, George Burke Arm, 136th Street & Prairie Baptist Road Intersection Reconstruction on July 23, 2018 at 9:00 A.M. in Commissioners Court, Hamilton County Judicial Center, One Hamilton County Square, Noblesville, Indiana. Construction and maintenance reports of the Surveyor and the Schedule of Assessments proposed by the Drainage Board have been filed and are available for public inspection in the office of the Hamilton County Surveyor.

Hamilton County Drainage Board

Attest: Lynette Mosbaugh

ONE TIME ONLY

STATE OF INDIANA)
) SS BEFORE THE HAMILTON
)
COUNTY OF HAMILTON) DRAINAGE BOARD

IN THE MATTER OF Mud Creek/Sand Creek Drain, George Burke
Arm, 136th & Prairie Baptist Road Intersection
Reconstruction

NOTICE

Notice is hereby given that the Hamilton County
Drainage Board at its regular meeting July 23, 2018 adopted
the reconstruction report of the Surveyor and the Amended
Schedule of damages and assessments including annual
assessment for periodic maintenance, finding that the
costs, damages and expense of the proposed improvement
would be less than the benefits which will result to the
owner of lands benefited thereby.

The Board issued an order declaring the proposed
improvement established. Such findings and order were
marked filed and are available for inspection in the Office
of the Hamilton County Surveyor.

If judicial review of the findings and order of the
Board is not requested pursuant to Article VIII of the 1965
Indiana Drainage Code as amended within twenty (20) days
from the date of publication of this notice, the findings
and order shall become conclusive.

HAMILTON COUNTY DRAINAGE BOARD

BY: Steven C. Dillinger
PRESIDENT

ATTEST: Lynette Mosbaugh
SECRETARY